

BYLAW No. 01 - 25

**A BYLAW OF THE R.M. OF BEAVER RIVER No. 622 TO AMEND BYLAW
No. 58 KNOWN AS THE BASIC PLANNING STATEMENT**

The Council of the Rural Municipality of Beaver River No. 622, in the Province of Saskatchewan, enacts this bylaw to amend Bylaw No. 58 as follows:

1. **The Land Use Concept Map**, referred to in PART VIII, and which is attached to and forms part of the Basic Planning Statement, is amended by redesignating from **Agricultural Development Policy Area to Lakeshore Development Policy Area**. all of that portion of **S.E. ¼ SEC. 27 - TWP. 62 - RGE. 23 - W. 3 Mer.**, identified as **Lot 11, Block 1**, and shown within the bold-dashed line on the plan of proposed subdivision, prepared by Rachel M. Kohlman, SLS, of Meridian Surveys Ltd., which is attached to and forms part of this bylaw as Schedule "A".

This bylaw shall become effective on the date of approval of the Minister of Government Relations.



Reeve






Administrator

Read a first time this 21st day of January, 2025.
Read a second time this 8 day of February, 2025.
Read a third time this 8 day of February, 2025 and adopted



Administrator
Rural Municipality of Beaver River No. 622

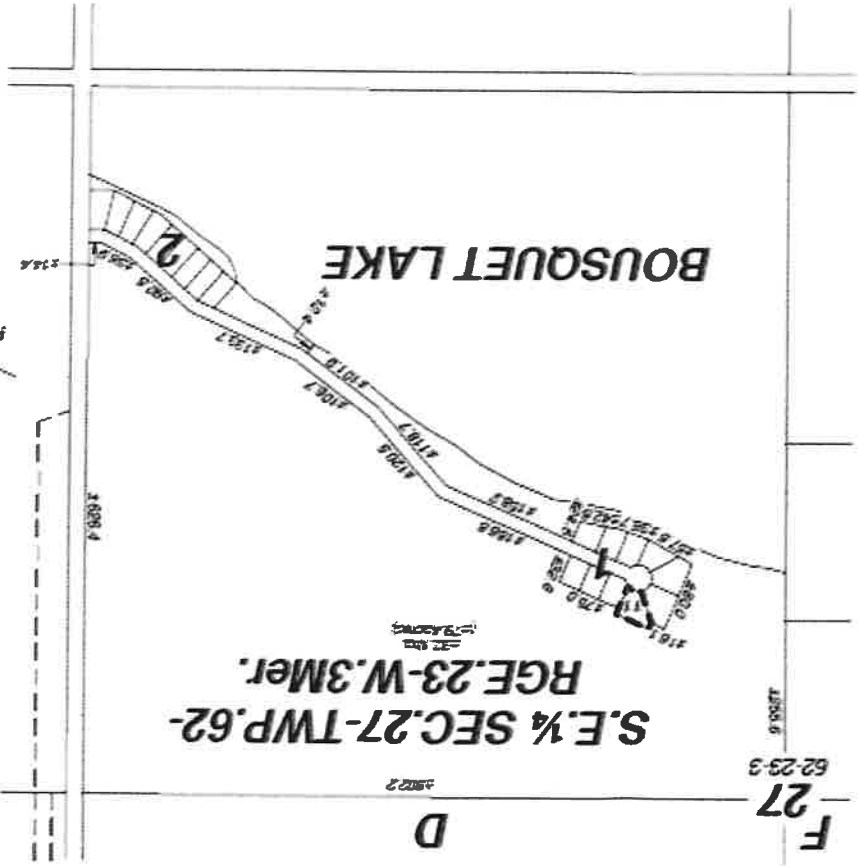
Certified a True Copy of Bylaw # 01-25
Passed this 8 day of February, 2025





R. L. K.
 Rachel M. Kohman
 Saskatchewan Land Surveyor

KEY PLAN
 NOT TO SCALE



PLAN OF PROPOSED SUBDIVISION


OF ALL OF
LOT 4, BLOCK 1, PLAN 00B01503
 AND PART OF
S.E. 1/4 SEC. 27-TWP. 62-RGE. 23-W. 3Mer.
R.M. OF BEAVER RIVER No. 622

2024

SCALE 1:500

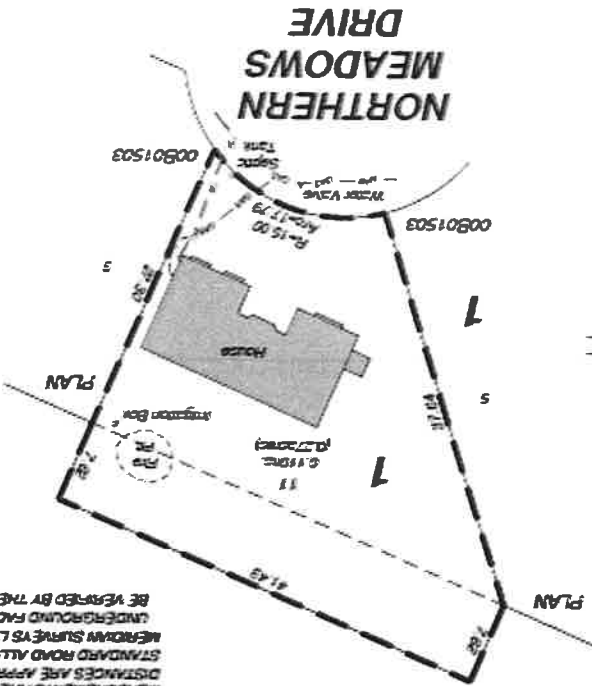
NOTES
 FORMER TO BE SURVEYED & OUTLINED IN A HEAVY DASHED LINE, AND CONTAINS
 (if shown) (shown)
 MEASUREMENTS ARE IN METRES AND DECIMALS THEREOF.
 DISTANCES ARE APPROXIMATE AND MAY VARY BY ± METRES.
 STANDARD ROAD ALLOWANCE SHOWN ARE 20.117 M WIDTH.
 MEADOW SURVEYS LTD. MAKES NO GUARANTEE AS TO THE EXACT LOCATION OF THE
 UNDERGROUND FACILITIES SHOWN. THE LOCATION OF UNDERGROUND FACILITIES MUST
 BE VERIFIED BY THE OWNER OF SAID FACILITIES PRIOR TO ANY CONSTRUCTION ACTIVITY.

Ministry of Government Relations
 Community Planning Branch
 Approval



Darin Vernon Watson
 Linda Christine Watson
 Approval: Owners LOT 4, BLOCK 1, PLAN 00B01503

Fore Fathers Golf Ltd
 Approval: Owner S.E. 1/4 SEC. 27-TWP. 62-RGE. 23-W. 3Mer.



NO.	REVISIONS	DATE	OR	CHK
0	Plan Issue	August 26, 2024	WM	RK
1	Legal Description Change			

FILE: L2024157
 DWG#: L2024157.PDS



Schedule A