

# BYLAW NO. 14-12

## Rural Municipality of Beaver River No. 622


A bylaw to amend Bylaw No. 58 known as the Basic Planning Statement


The Council of the Rural Municipality of Beaver River No. 622, in the Province of Saskatchewan, enacts to amend Bylaw No.58 as follows:

1. The Land Use Concept Map referred to in Part VIII of the Basic Planning Statement is amended by:


Redesignating from Lakeshore Development Policy Area to A-Agriculture District Policy Area, all the land within the bold dashed line on the attached Plan of Subdivision prepared by Michael L. Waschuk, Saskatchewan Land Surveyor, dated January 8, 2008.

2. This Bylaw shall come into force and take effect when approved by the Minister.

  
Reeve

  
Administrator



Certified a True Copy of Bylaw # 14-12  
Passed this 13 day of December, 2012  
  
Administrator  
Rural Municipality of Beaver River No. 622



PLAN OF PROPOSED SUBDIVISION  
 SHOWING BARE LAND CONDOMINIUMS  
 WITHIN PARCEL 'A', PLAN  
 SW ¼ SEC. 8 - 63 - 22 - W.3rd.M.  
 RM. of BEAVER RIVER, No. 622  
 SASKATCHEWAN

PRELIMINARY PLAN COMPLETED  
 ON JANUARY 8th, A.D. 2008,  
 BY: Michael J. Wankel, S.L.S.

LEGEND:  
 PORTION TO BE SEVERED IS BOUNDED BY A  
 HEAVY DASHED LINE, AND CONTAINS 3.43 HECTARES  
 MORE OR LESS.  
 MEASUREMENTS ARE IN METRES AND DECIMALS  
 OF A METRE.  
 SCALE: 1:5,000  
 SASKATCHEWAN MUNICIPAL GOVERNMENT,  
 PLANNING APPROVAL:

Prepared by:  
 TRI-CITY SURVEYS LTD.  
 P.O. BOX 548,  
 NORTH BATTLEFORD, SASK.  
 S9A 2Y7 OUR FILE: W06255 (BLC)  
 DRAWN BY: B. Gristwood  
 PH: 445-8148 FAX: 445-1545

OWNERS APPROVAL:

ALVIN HETLINGER

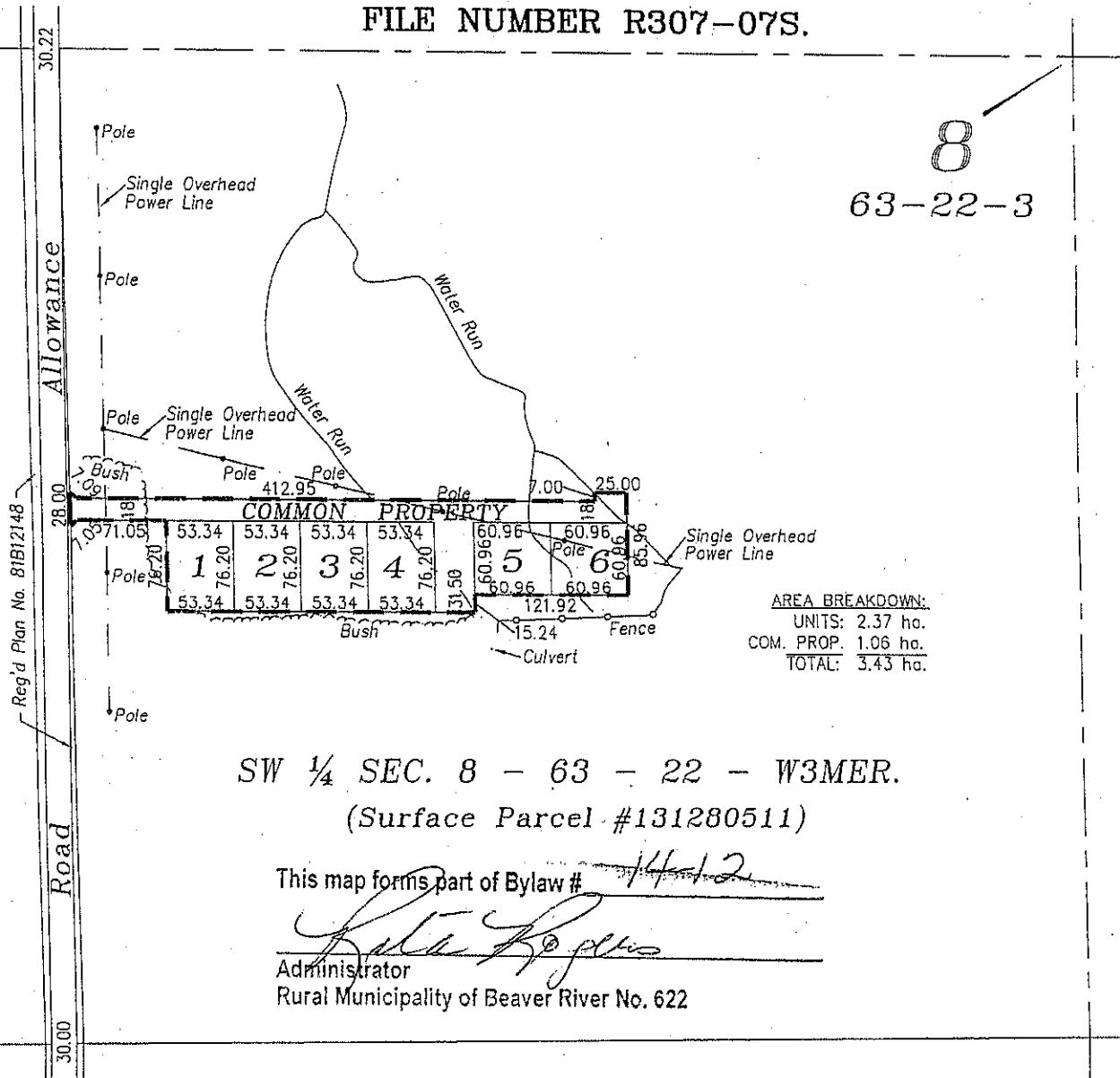
SHIRLEY HETLINGER

THE SUBDIVISION SHOWN WITHIN  
 THE BOLD DASHED LINE IS  
 HEREBY APPROVED AS PER THE  
 ATTACHED NOTICE OF DECISION

[Signature]  
 DIRECTOR OF COMMUNITY PLANNING  
 VALID FOR 24 MONTHS FROM: **OCT 08 2008**

SEE COMMUNITY PLANNING  
 FILE NUMBER R307-07S.

8  
 63-22-3



SW ¼ SEC. 8 - 63 - 22 - W3MER.  
 (Surface Parcel #131280511)

This map forms part of Bylaw # 14-12  
[Signature]  
 Administrator  
 Rural Municipality of Beaver River No. 622

Tri-City Surveys Ltd. makes no guarantee as to the exact location of the Underground Facilities shown. The location of Underground Facilities must be verified by the owner of said facilities prior to any construction activities.



Ministry of  
Government Relations

Community Planning

Room 978, 122 Third Avenue North  
Saskatoon SK S7K 2H6  
beatrice.regnier@gov.sk.ca  
(306) 933-5382  
(306) 933-7720 (fax)

February 20, 2013

File: RM of Beaver River 622

Ms. Rita Rogers, Administrator  
RM of Beaver River No. 622  
Box 129  
PIERCELAND SK S0M 2K0

Dear Ms. Rogers:

**Re: RM of Beaver River No. 622  
Bylaw No. 14-12 to amend the Official Community Plan; and  
Bylaw No. 15-12 to amend the Zoning Bylaw**

Bylaws 14-12 and 15-12 as referenced above have been approved. Enclosed for your records is one certified true copy of each of the bylaws, endorsed by the Assistant Deputy Minister of Government Relations on February 13, 2013.

If you have any questions, feel free to call me.

Sincerely,

Beatrice Regnier  
Community Planning Branch

Enclosure: (2)

