

Bylaw No. 01-08

Rural Municipality of Beaver River No. 622

A bylaw to amend Bylaw No. 58 known as the Basic Planning Statement.

The Council of the R.M. of Beaver River No. 622, in the Province of Saskatchewan, enacts to amend Bylaw No. 58 as follows:

1. The Land Use Concept Map referred to in Part VIII of the Basic Planning Statement is amended by:

Redesignating from A-Agriculture Development Policy Area to Lakeshore Development Policy Area, all that land within the bold dashed line on the attached plan of proposed subdivision prepared by B. Gristwood, which forms part of this Bylaw.

2. This Bylaw shall come into force and take effect when approved by the Minister.



Robert Holba, Reeve

(SEAL)


Paulette Wolowski, Administrator



Certified a true copy of Bylaw 01-08
Passed by Council on April 10, 2008 A.D.



Paulette Wolowski, Administrator

BANK COPIED FROM
TOWNSHIP PLAT

LAC
DES
ILLES

402.3

80.5 SW ¼ SEC. 16 - 63 - 22 - W3M

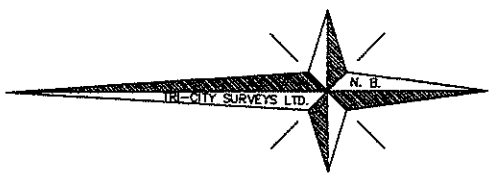


SW ¼ SEC. 16 - 63 - 22 - W3M

63-22-3

16

N



SURVEY SKETCH SHOWING
AREA TO BE REZONED WITHIN
SW ¼ SEC. 16-63-22-W3MER.
R.M. OF BEAVER RIVER, No. 622
SASKATCHEWAN
SCALE: 1:5,000

NOTES:

- AREA TO BE REZONED IS SHADED.
- AREA CONTAINS 426.39 ha. (65.22 ac.).

*This Mapping
part of Bylaw 01-08
R.M. of Beaver River No 622.*

Tri-City Surveys Ltd.
North Battleford, Sask.
Our File: W06268
Drawn by: B. Cristwood

61	PLAN
2	No.
3	101904319
4	Allowance
	BUFFER STRIP MB1