

# Bylaw No. 15-12

## Rural Municipality of Beaver River No. 622


A bylaw to amend Bylaw No. 57 known as the Zoning Bylaw.

The Council of the R.M. of Beaver River No. 622, in the Province of Saskatchewan, enacts to amend Bylaw No. 57 as follows:


1. The Zoning District Map, which forms a part of the zoning Bylaw No. 57 shall be amended as follows:

By rezoning from LD1-Lakeshore Development – District 1 to A-Agricultural, all of proposed Units 1-6 and common property, as shown within the bold dashed line on the attached plan of proposed subdivision prepared by Michael L. Waschuk, Saskatchewan Land Surveyor, dated January 8, 2008 which forms part of this bylaw.


2. This Bylaw shall come into force and take effect when approved by the Minister.

  
Reeve

(SEAL)

  
Chief Administrative Officer



Certified a True Copy of Bylaw # 15-12  
Passed this 13 day of December 20 12  
  
Administrator  
Rural Municipality of Beaver River No. 622



PLAN OF PROPOSED SUBDIVISION  
 SHOWING BARE LAND CONDOMINIUMS  
 WITHIN PARCEL 'A', PLAN \_\_\_\_\_  
 SW ¼ SEC. 8 - 63 - 22 - W.3rd.M.  
 RM of BEAVER RIVER, No. 622  
 SASKATCHEWAN

PRELIMINARY PLAN COMPLETED  
 ON JANUARY 8th, A.D. 2008,  
 BY: Mindel Wohl, S.L.S.

LEGEND:  
 PORTION TO BE SEVERED IS BOUNDED BY A  
 HEAVY DASHED LINE, AND CONTAINS 3.43 HECTARES  
 MORE OR LESS.  
 MEASUREMENTS ARE IN METRES AND DECIMALS  
 OF A METRE.  
 SCALE: 1:5,000.  
 SASKATCHEWAN MUNICIPAL GOVERNMENT,  
 PLANNING APPROVAL:

Prepared by:  
 TRI-CITY SURVEYS LTD.  
 P.O. BOX 548,  
 NORTH BATTLEFORD, SASK.  
 S9A 2Y7 OUR FILE: W06255 (BLC)  
 DRAWN BY: B. Gristwood  
 PH: 445-8148 FAX: 445-1545

OWNERS APPROVAL:

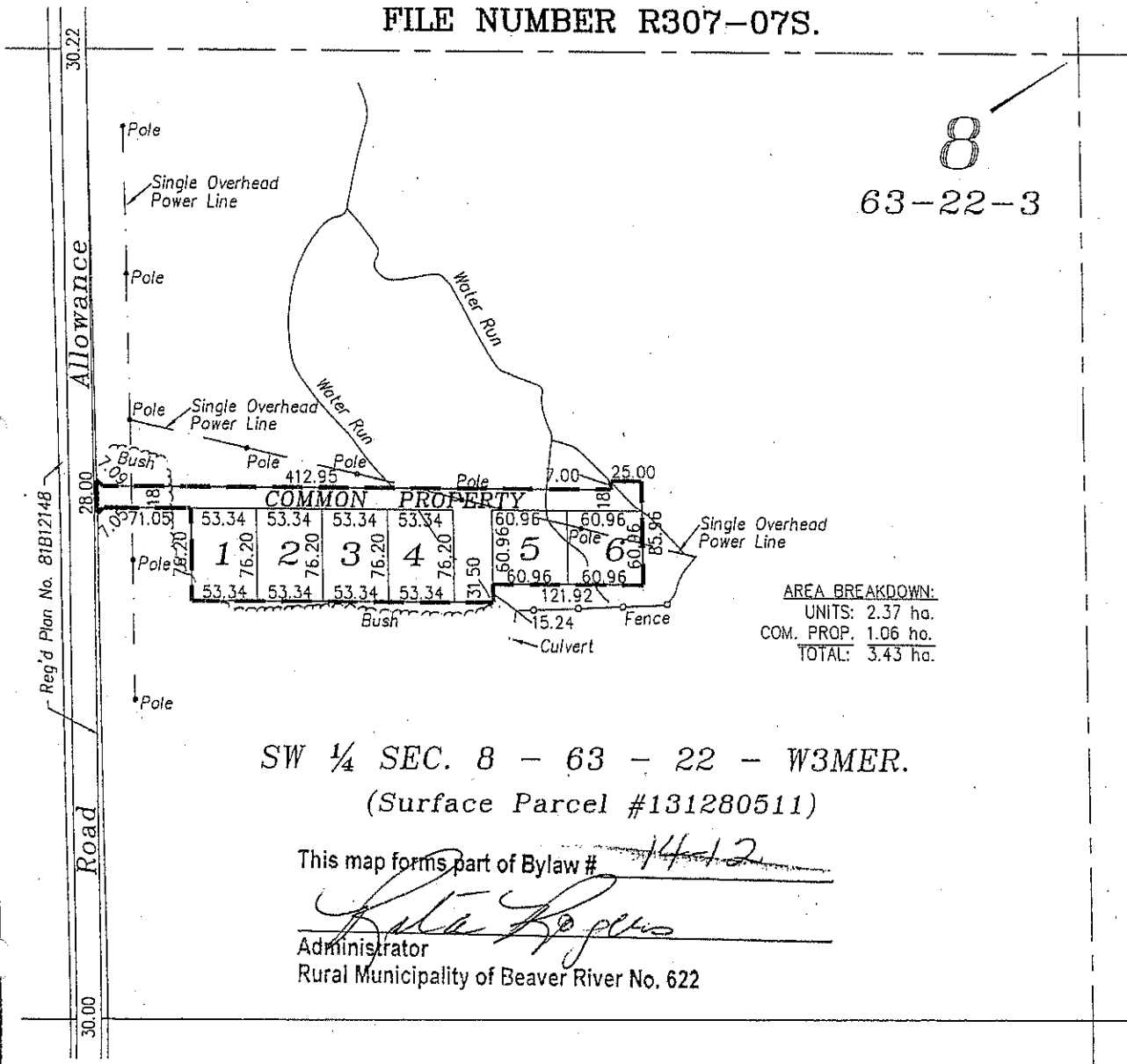
THE SUBDIVISION SHOWN WITHIN  
 THE BOLD DASHED LINE IS  
 HEREBY APPROVED AS PER THE  
 ATTACHED NOTICE OF DECISION

ALVIN HETLINGER \_\_\_\_\_

[Signature]  
 DIRECTOR OF COMMUNITY PLANNING  
 VALID FOR 24 MONTHS FROM: **OCT 08 2008**

SHIRLEY HETLINGER \_\_\_\_\_

SEE COMMUNITY PLANNING  
 FILE NUMBER R307-07S.



Tri-City Surveys Ltd. makes no guarantee as to the exact location of the Underground Facilities shown. The location of Underground Facilities must be verified by the owner of said facilities prior to any construction activities.