

BYLAW NO. 15-08

RURAL MUNICIPALITY OF BEAVER RIVER NO. 622

A Bylaw to amend Bylaw No. 57 known as the Zoning Bylaw.

The Council of the Rural Municipality of Beaver River No. 622, in the Province of Saskatchewan, enacts to amend Bylaw No. 57 as follows:


1. The Zoning District Map, which forms a part of the Zoning Bylaw No. 57 shall be amended as follows:

By rezoning from A-Agriculture to LD1-Lakeshore Development – District 1, all that land shown within the bold dashed line on the attached plan of proposed subdivision prepared by Michael L. Waschuk, Saskatchewan Land Surveyor, dated August 1, 2008, outlined on the attached plan of proposed subdivision which forms a part of this Bylaw.

2. This Bylaw shall come into force and take effect when approved by the Minister.



Murray Rausch, Reeve

(SEAL)


Rita Rogers, Administrator



Certified a true copy of Bylaw 15-08
Passed by Council on Jan 9, 2008 A.D.


Rita Rogers, Administrator



PLAN OF PROPOSED SUBDIVISION
 SHOWING SUBDIVISION OF PART OF
 N½ SEC. 27-62-23-3
 SURFACE PARCEL No. 163468840
 RM of BEAVER RIVER, No.622, SASK.

PRELIMINARY PLAN COMPLETED
 ON AUGUST 1st, A.D. 2008,
 BY: Michael J. Woschke, S.L.S.

LEGEND:
 PORTION TO BE SEVERED IS BOUNDED BY A
 HEAVY DASHED LINE, AND CONTAINS 1.67 HECTARES
 MORE OR LESS.
 MEASUREMENTS ARE IN METRES AND DECIMALS
 OF A METRE.
 SCALE: 1:2,000
 DEPARTMENT OF GOVERNMENT RELATIONS
 COMMUNITY PLANNING BRANCH:

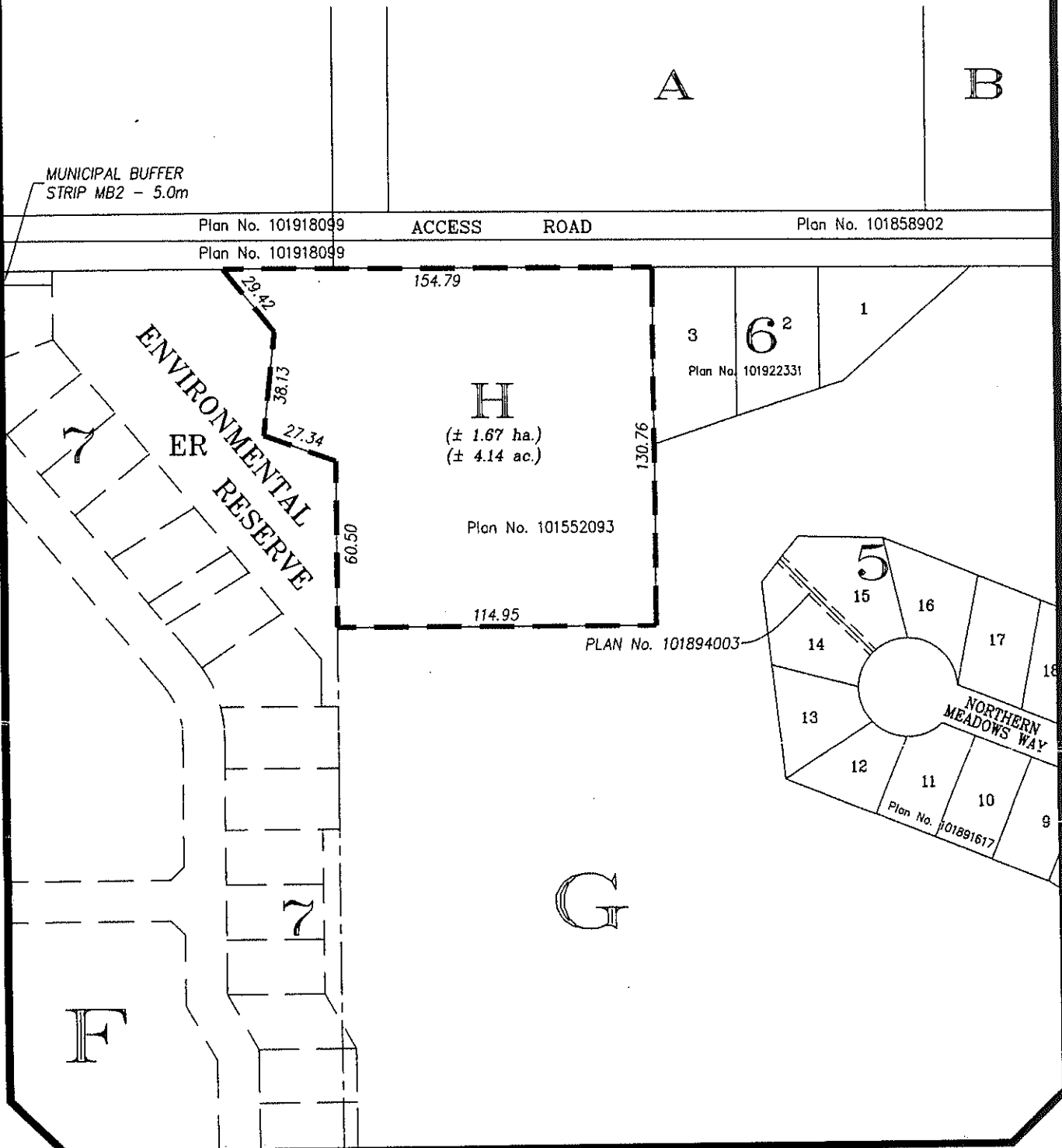
Prepared by:
 TRI-CITY SURVEYS LTD.
 P.O. BOX 548,
 NORTH BATTLEFORD, SASK.
 S9A 2Y7 OUR FILE: W07317a
 DRAWN BY: J. WALTER
 PH: 445-8148 FAX: 445-1545

OWNERS APPROVAL:

*This map forms
 part of Bylaw 15-08
 Rita Rogers*

OWNER _____

PAGE 1 of 2



Rec'd Mario/09