

" A "

Bylaw No. 06-08

Rural Municipality of Beaver River No. 622


A bylaw to amend Bylaw No. 58 known as the Basic Planning Statement.

The Council of the R.M. of Beaver River No. 622, in the Province of Saskatchewan, enacts to amend Bylaw No. 58 as follows:


1. The Land Use Concept Map referred to in Part VIII of the Basic Planning Statement is amended by:


Redesignating from A-Agriculture Development Policy Area to Lakeshore Development Policy Area, all that land within the shaded area on the attached diagram, which forms part of this Bylaw.

2. This Bylaw shall come into force and take effect when approved by the Minister.

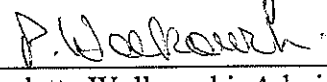

Robert Holba, Reeve

(SEAL)




Paulette Wolkowski, Administrator

Certified a true copy of Bylaw 06-08
Passed by Council on June 16, 2008 A.D.


Paulette Wolkowski, Administrator



Plan No. 101918099

Plan No. 101858902

Plan No. 101918099

ACCESS

A

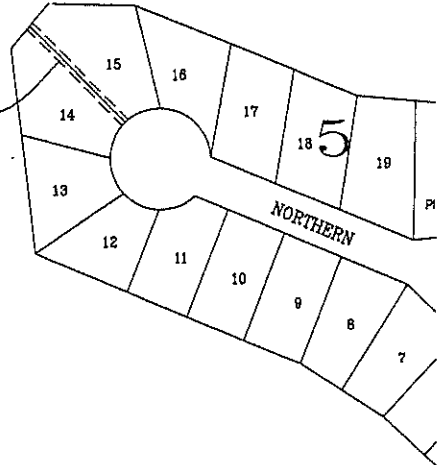
Plan No. 101552093

3

6²

1

Plan No. 101922331



PLAN No. 101894003

NE 27-62-23W3

F

Plan No. 101918099

D

Plan No. 101858902

PORTION OF PARCEL 'D'
 PLAN No. 101858902 TO BE
 REZONED IS SHOWN SHADED
 AND CONTAINS ±0.57 ha.

This map forms
 part of Bylaw 06-08
 RM of Beaver River North
 P. W. W. W. W., RMA

144.9

10.2

117.8

100.0

10.2

66.6

265.7

80.1

106.6

65.6