

Bylaw No. 05-08

Rural Municipality of Beaver River No. 622




A bylaw to amend Bylaw No. 57 known as the Zoning Bylaw.

The Council of the R.M. of Beaver River No. 622, in the Province of Saskatchewan, enacts to amend Bylaw No. 57 as follows:


1. The Zoning District Map, which forms a part of the zoning Bylaw No. 57 shall be amended as follows:

By rezoning from A-Agricultural to LD1-Lakeshore Development – District 1, all of proposed Units 1-6 and common property, as shown within the bold dashed line on the attached plan of proposed subdivision prepared by Michael L. Waschuk, Saskatchewan Land Surveyor, dated May 1, 2007 which forms part of this bylaw.

2. This Bylaw shall come into force and take effect when approved by the Minister.


Robert Holba, Reeve
(SEAL)


Paulette Wolkowski, Administrator

Certified a true copy of Bylaw 05-08
Passed by Council on March 9, 2008 A.D.


Paulette Wolkowski, Administrator



PLAN OF PROPOSED SUBDIVISION
 SHOWING SUBDIVISION OF PART OF
 SW ¼ SEC. 8 - 63 - 22 - W.3rd.M.
 (Surface Parcel #131280511)
 RM of BEAVER RIVER, No. 622
 SASKATCHEWAN

PRELIMINARY PLAN COMPLETED
 ON JULY 21st, A.D. 2006,
 BY: Michael J. Vassell, S.L.S.

LEGEND:
 PORTION TO BE SEVERED IS BOUNDED BY A
 HEAVY DASHED LINE, AND CONTAINS 3.43 HECTARES
 MORE OR LESS.
 MEASUREMENTS ARE IN METRES AND DECIMALS
 OF A METRE.

Prepared by:
 TRI-CITY SURVEYS LTD.
 P.O. BOX 548,
 NORTH BATTLEFORD, SASK.
 S9A 2Y7 OUR FILE: W06255
 DRAWN BY: T. PAPUGA
 PH: 445-8148 FAX: 445-1545

SCALE: 1:5,000
 SASKATCHEWAN MUNICIPAL GOVERNMENT,
 PLANNING APPROVAL:

OWNERS APPROVAL:

ALVIN HETLINGER

SHIRLEY HETLINGER

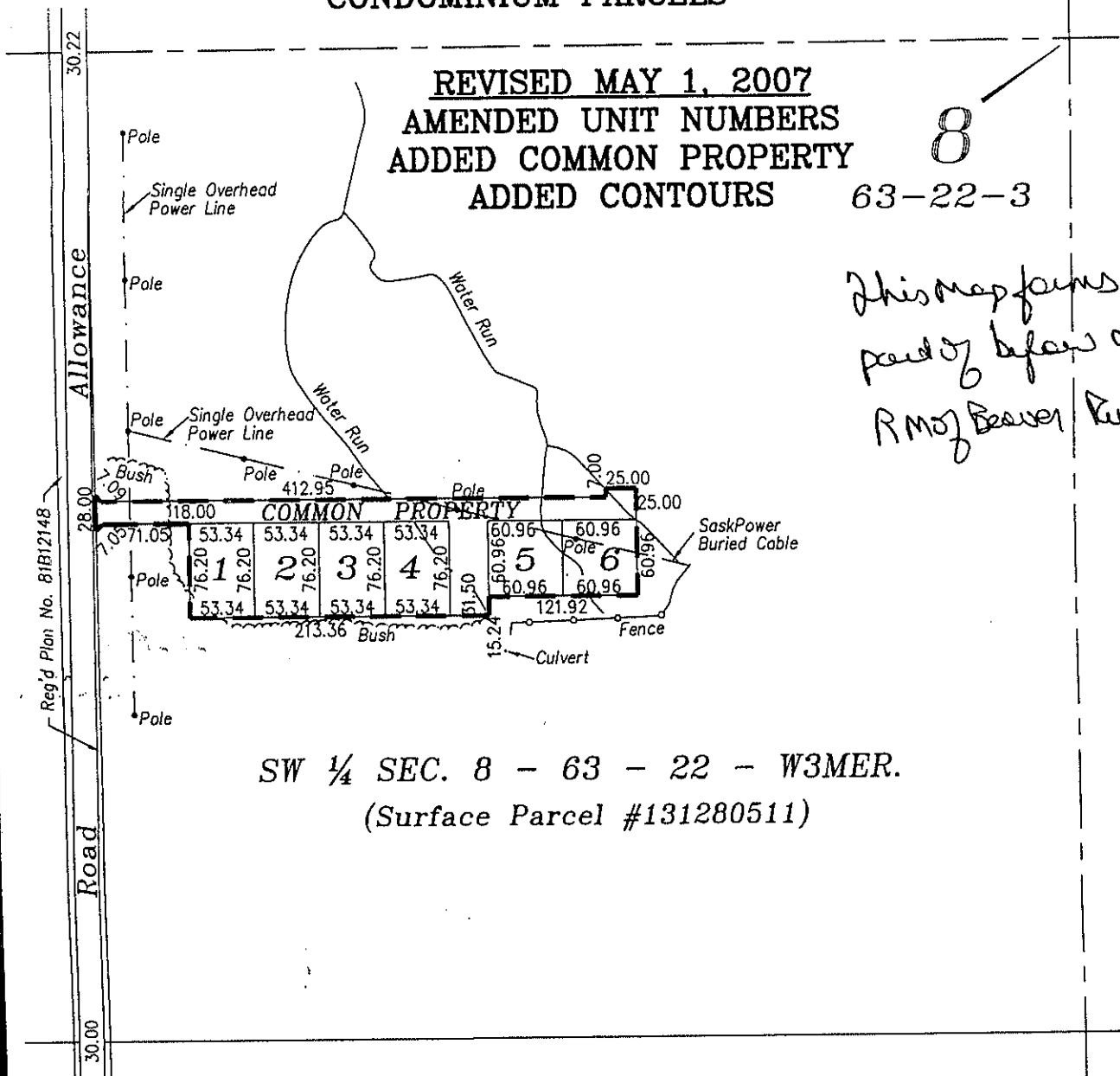
REVISED MARCH 16, 2007
THESE ARE BARE LAND
CONDOMINIUM PARCELS

REVISED MAY 1, 2007
AMENDED UNIT NUMBERS
ADDED COMMON PROPERTY
ADDED CONTOURS

8

63-22-3

*This map forms
 part of files 05-08
 RM of Beaver River Noble*



SW ¼ SEC. 8 - 63 - 22 - W3MER.
 (Surface Parcel #131280511)