

## Bylaw No. 02-08

### Rural Municipality of Beaver River No. 622


A bylaw to amend Bylaw No. 57 known as the Zoning Bylaw.

The Council of the R.M. of Beaver River No. 622, in the Province of Saskatchewan, enacts to amend Bylaw No. 57 as follows:

1. The Zoning District Map, which forms a part of the zoning Bylaw No. 57 shall be amended as follows:


By rezoning from A-Agricultural to LD1-Lakeshore Development – District 1, all that land within the bold dashed line on the attached plan of proposed subdivision prepared by B. Gristwood, which forms part of this Bylaw.

2. This Bylaw shall come into force and take effect when approved by the Minister.

  
Robert Holba, Reeve

(SEAL)

  
Paulette Wolkowski, Administrator



Certified a true copy of Bylaw 01-08  
Passed by Council on April, 2008 A.D.


  
Paulette Wolkowski, Administrator

BANK COPIED FROM  
TOWNSHIP PLAT

LAC  
DES  
ILLES

402.3

80.5 SW ¼ SEC. 16 - 63 - 22 - W3M



REZONED


TO BE

AREA

SW ¼ SEC. 16 - 63 - 22 - W3M

63-22-3

16



SURVEY SKETCH SHOWING  
AREA TO BE REZONED WITHIN  
SW ¼ SEC. 16-63-22-W3MER.  
R.M. OF BEAVER RIVER, No. 622  
SASKATCHEWAN  
SCALE: 1:5,000

NOTES:

- AREA TO BE REZONED IS SHADED.
- AREA CONTAINS ±26.39 ha. (65.22 ac.).

*This Map forms  
part of Bylaw 02-08  
R.M. of Beaver River No 622.*

Tri-City Surveys Ltd.  
North Battleford, Sask.  
Our File: W06268  
Drawn by: B. Gristwood

61	PLAN
2	No.
3	101904319
4	Allowance

BUFFER STRIP MB1