

" exhibit A "

# RURAL MUNICIPALITY OF BEAVER RIVER NO. 622

## Bylaw No. 12-07

A Bylaw to amend Bylaw No. 57 known as the Zoning Bylaw

The Council of the Rural Municipality of Beaver River No. 622, in the Province of Saskatchewan, enacts as follows:


1. The Zoning District Map, which forms a part of the Zoning Bylaw No. 57 shall be rezoned to include the following:


Rezone that property described as Lots 1-3, Block 6; Lots 1-5, Block 7; Lots 1-9, Block 8; MR 6 and MR 7, in the outlined area on the sketch as shown on the proposed subdivision prepared by Michael L. Washcuk, S.L.S. dated March 5, 2007 from A-Agricultural to LD1- Lakeshore Development 1. Attachment "A" to this Bylaw

2. This Bylaw shall come into force and take effect when approved by the Minister of Government Relations.

  
Robert Holba, Reeve


(SEAL)



  
Paulette Wolkowski, Administrator



Certified a true copy of Bylaw No.12-07  
Passed by Council on May 10, 2007, A.D.


  
Paulette Wolkowski, Administrator

PLAN OF PROPOSED SUBDIVISION  
 SHOWING SUBDIVISION OF ALL OF  
 PARCEL 'B', PLAN No. 101552105  
 (Surface Parcel #153970498)  
 AND SUBDIVISION OF PART OF  
 PARCEL 'D', PLAN No. 101858902  
 (Surface Parcel #161607214)  
 NE 1/4 SEC. 27 - 62 - 23 - 3  
 RM of BEAVER RIVER, No. 622, SASK.

TITLE TO  
 DEDICATED LANDS }  
 BE ISSUED TO }  
 R.M. of Beaver River, No. 622  
 P.O. Box 129  
 Pierceland, Sask. S0M 2K0

LEGEND:  
 PORTION TO BE SEVERED IS BOUNDED BY A  
 HEAVY DASHED LINE, AND CONTAINS 6.57 HECTARES  
 MORE OR LESS.  
 MEASUREMENTS ARE IN METRES AND DECIMALS  
 OF A METRE.  
 SCALE: 1:2,500  
 DEPARTMENT OF GOVERNMENT RELATIONS  
 COMMUNITY PLANNING BRANCH:

*This map forms part  
 of Bylaw 12-07  
 P. Wehrhann*



PRELIMINARY PLAN COMPLETED  
 ON MARCH 5th, A.D. 2007;  
 BY: *Michael J. Clarke*, S.L.S.

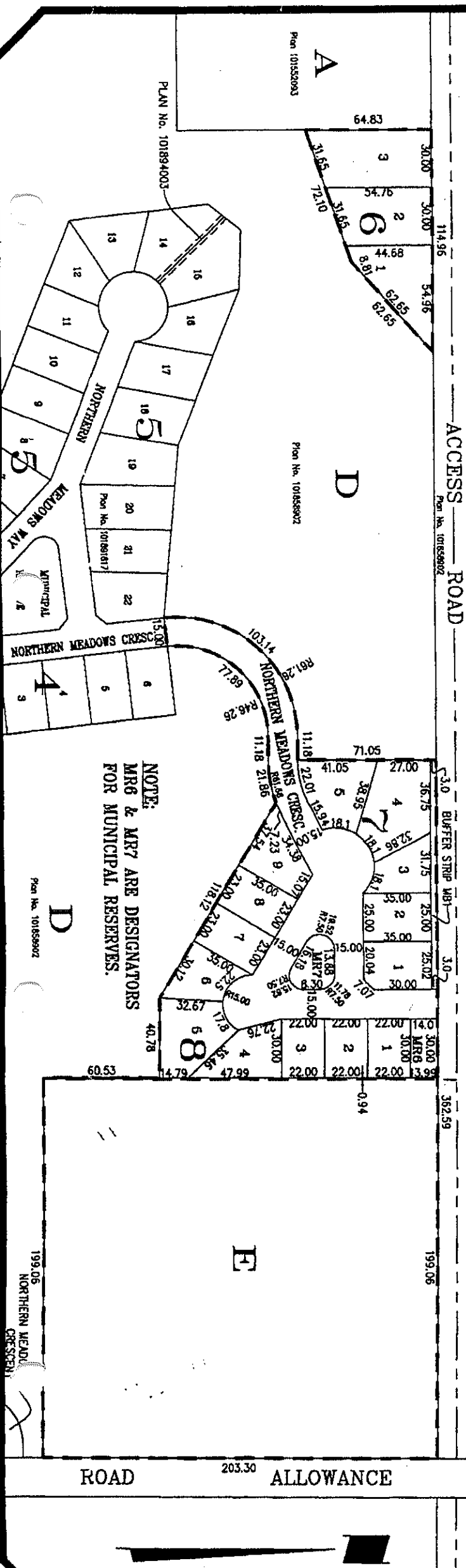
Prepared by:

TRI-CITY SURVEYS LTD.  
 P.O. BOX 548  
 NORTH BATTLEFORD, SASK.  
 S9A 2Y7 OUR FILE: 99002W (2007)

PH: 445-3148 FAX: 445-1545

OWNERS APPROVAL:

*Blair & Barbara*  
 FOR: OWNERS



NOTE:  
 MR6 & MR7 ARE DESIGNATORS  
 FOR MUNICIPAL RESERVES.

ROAD ALLOWANCE 203.30