

# BYLAW NO. 01-07

## RURAL MUNICIPALITY OF BEAVER RIVER NO. 622


A Bylaw to amend Bylaw No. 57 known as the Zoning Bylaw.

The Council of the Rural Municipality of Beaver River No. 622, in the Province of Saskatchewan, enacts to amend Bylaw No. 57 as follows:

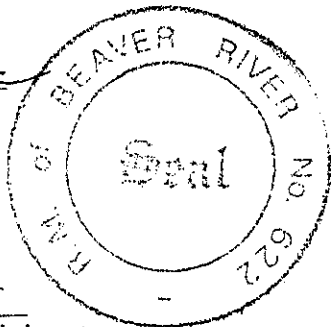
1. The Zoning District Map, which forms a part of the Zoning Bylaw No. 57 shall be amended as follows:


By rezoning from Lakeshore Development District 1 (Holding) to LD1-Lakeshore Development -- District 1, all that land shown within the bold dashed line on the attached plan of proposed subdivision prepared by D. James Clarke, Saskatchewan Land Surveyor, dated December 6, 2006, outlined on the attached plan of proposed subdivision which forms a part of this Bylaw.

2. This Bylaw shall come into force and take effect when approved by the Minister.

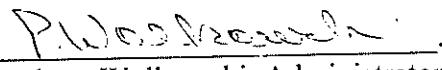
  
Robert Holba, Reeve

(SEAL)



  
Paulette Wolkowski, Administrator

Certified a true copy of Bylaw 01-07  
Passed by Council on 22nd, 2007 A.D.

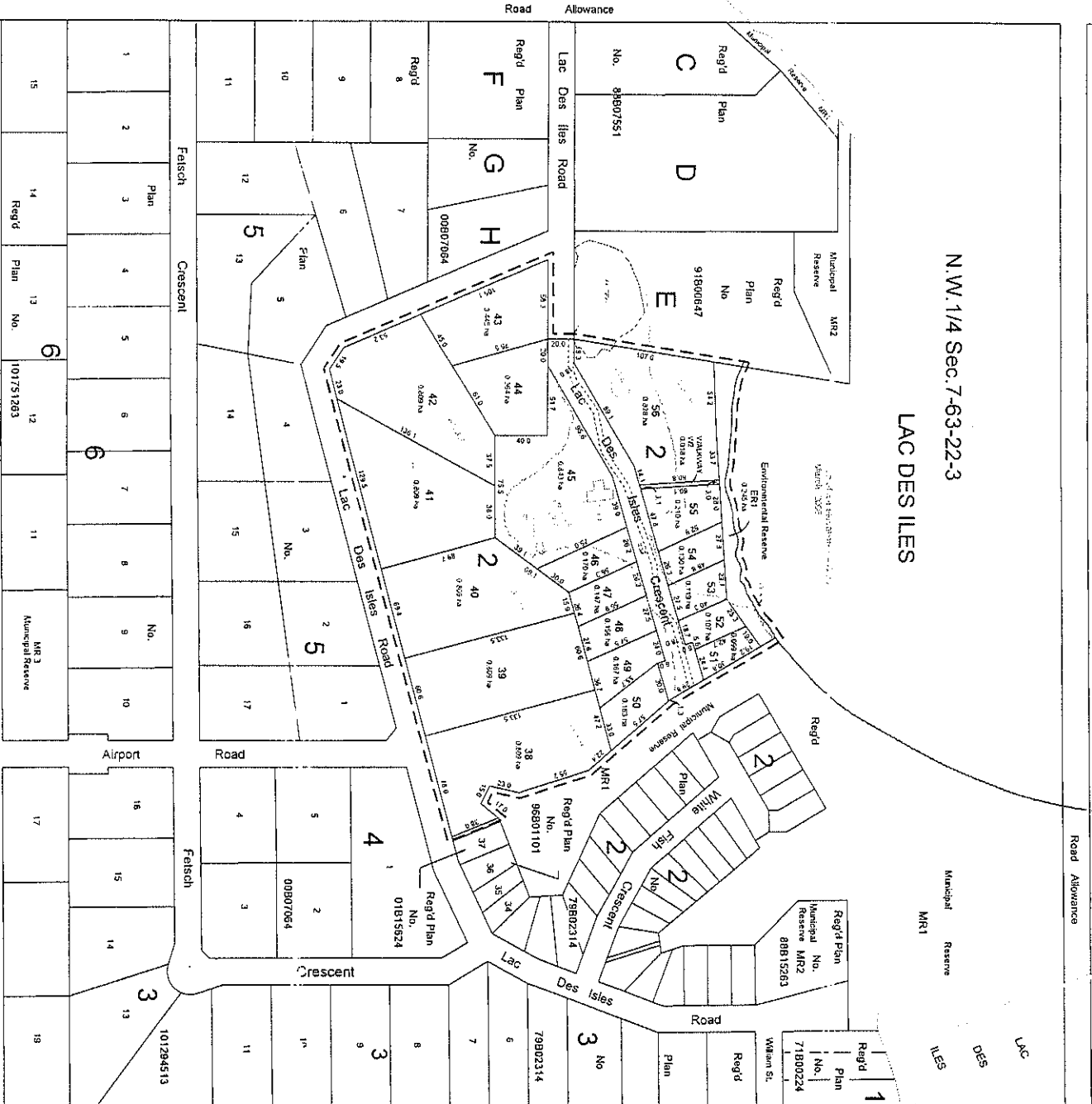
  
Paulette Wolkowski, Administrator

**APPROVED  
REGINA, SASK.**

APR 18 2007

  
Assistant Deputy Minister of  
Municipal Relations Division  
Sask. Government Relations

N.W. 1/4 Sec. 7-63-22-3  
LAC DES ILES




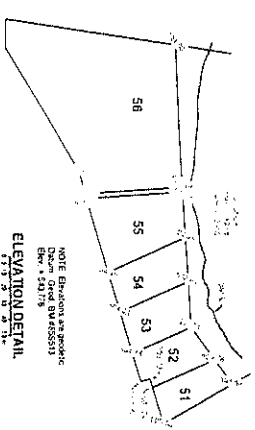

PLAN  
OF PROPOSED SUBDIVISION  
OF PART OF  
N.W. 1/4 Sec. 7-Twp. 63-Rge. 22-W. 3Mer.  
R.M. of Beaver River No. 622  
Scale 1:2000  
2006

AREA TO BE SUBDIVIDED OUTLINED THUS  
AND CONTAINS 8.8964 ± A. 21.76 Ac.  
MEASUREMENTS ARE IN METRES AND DECIMALS THEREOF.

D. James Clarke Saskatchewan Land Surveyor

Owner: Lac Des Isles Holdings Ltd.

Revised December 6, 2006.



ALL WEST SURVEYORS LTD.

7040-S