

"A"

BYLAW NO. 12-06

RURAL MUNICIPALITY OF BEAVER RIVER NO. 622


A Bylaw to amend Bylaw No. 57 known as the Zoning Bylaw.

The Council of the Rural Municipality of Beaver River No. 622, in the Province of Saskatchewan, enacts to amend Bylaw No. 57 as follows:

1. The Zoning District Map, which forms a part of the Zoning Bylaw No. 57 shall be amended as follows:

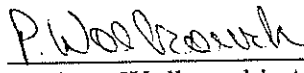
By rezoning from A-Agricultural to LD1-Lakeshore Development – District 1, all that land described as the most easterly 660 feet in perpendicular width throughout the NW 27-62-23 W3, as shown within the bold line on the following diagram, which forms a part of this Bylaw.

2. This Bylaw shall come into force and take effect when approved by the Minister.


Robert Holba, Reeve

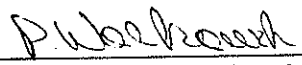
(SEAL)




Paulette Wolkowski, Administrator

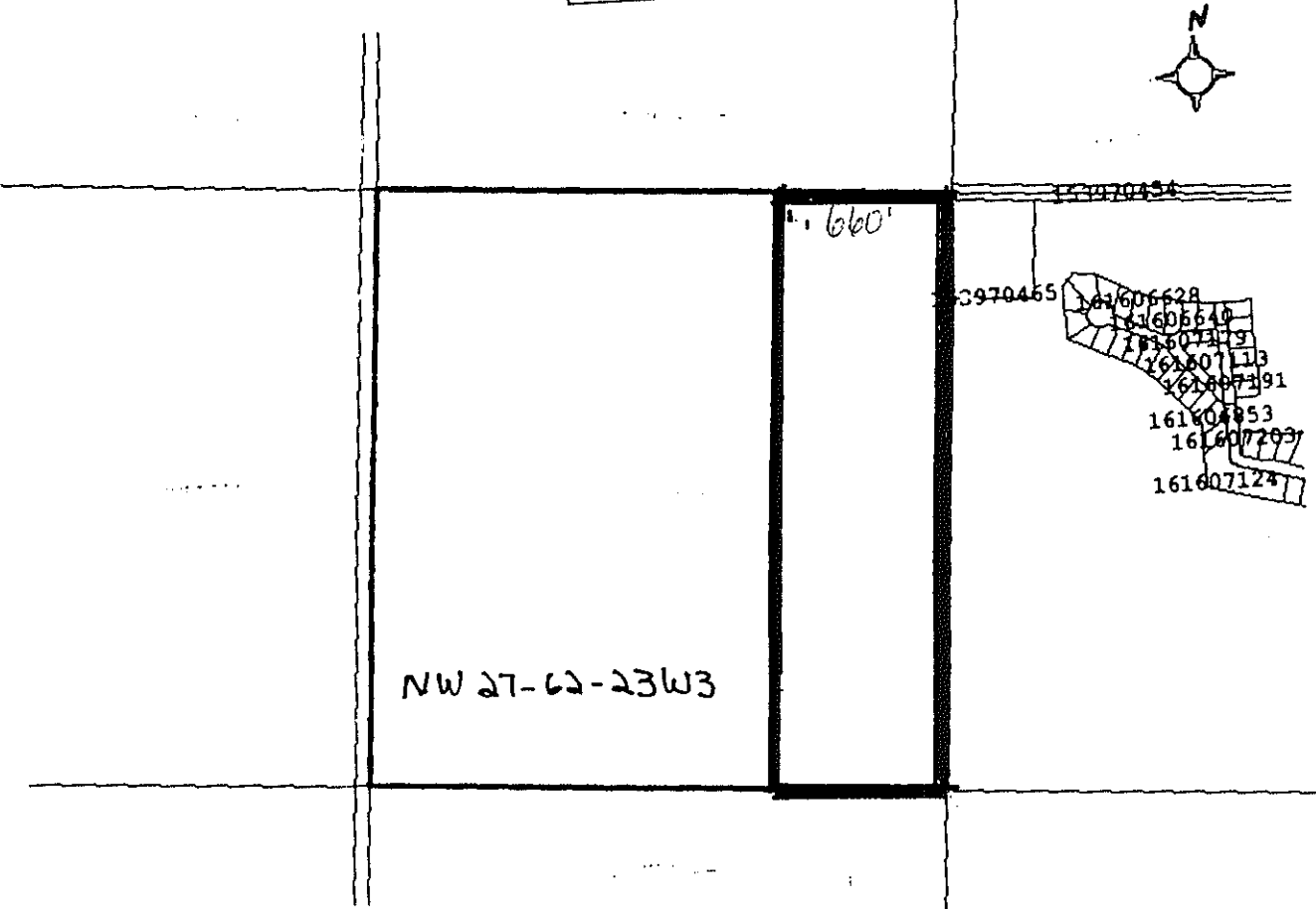


Certified a true copy of Bylaw 12-06
Passed by Council on Dec 14, 2006 A.D.


Paulette Wolkowski, Administrator

X

Surface Parcel Number: 130693271
LLD: NW 27-62-23-3 Ext 0
Parcel Class Code: Parcel (Generic)
Area: 64.494 hectares (159.37 acres)
Request Date: Oct 25, 2006 8:51:56 AM CST



NW 27-62-23W3

660'

- 130693271
- 161607119
- 161607113
- 161607191
- 161607153
- 161607207
- 161607124

130693271

3970465