

1A

BYLAW NO. 10-06

RURAL MUNICIPALITY OF BEAVER RIVER NO. 622



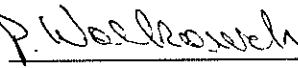
A Bylaw to amend Bylaw No. 57 known as the Zoning Bylaw.


The Council of the Rural Municipality of Beaver River No. 622, in the Province of Saskatchewan, enacts to amend Bylaw No. 57 as follows:

- 1. The Zoning District Map, which forms a part of the Zoning Bylaw No. 57 shall be amended as follows:


By rezoning from A-Agricultural to LD1-Lakeshore Development – District 1, all the land shown within the bold dashed line on the attached plan of proposed subdivision prepared by Michael L. Waschuk, Saskatchewan Land Surveyor, dated September 5, 2006 outlined on the attached plan of proposed subdivision which forms a part of this Bylaw.

- 2. This Bylaw shall come into force and take effect when approved by the Minister.


 Robert Holba, Reeve
 (SEAL)


 Paulette Wolkowski, Administrator

APPROVED
REGINA, SASK.
 APR 20 2007

 Assistant Deputy Minister of
 Municipal Relations Division
 Sask. Government Relations

Certified a true copy of Bylaw 10-06
 Passed by Council on Dec 14, 2006 A.D.


 Paulette Wolkowski, Administrator

PLAN OF PROPOSED SUBDIVISION
 SHOWING SUBDIVISION OF PART OF
 LOT 4, BLOCK 20, PLAN 101880187
 NW ¼ SEC. 8 - 63 - 22 - W3MER.
 RM of BEAVER RIVER, No. 622, SASK.

PRELIMINARY PLAN COMPLETED
 ON SEPTEMBER 5th, A.D. 2006.
 BY: Michael J. Wood, S.L.S.

LEGEND:
 PORTION TO BE SEVERED IS BOUNDED BY A
 HEAVY DASHED LINE, AND CONTAINS 2.02 HECTARES
 MORE OR LESS.
 MEASUREMENTS ARE IN METRES AND DECIMALS
 OF A METRE.
 SCALE: 1:2,000
 SASKATCHEWAN MUNICIPAL GOVERNMENT,
 PLANNING APPROVAL:

Prepared by:
 TRI-CITY SURVEYS LTD.
 P.O. BOX 548,
 NORTH BATTLEFORD, SASK.
 S9A 2Y7 OUR FILE: W06176
 DRAWN BY: B. GRISTWOOD
 PH: 445-8148 FAX: 445-1545

OWNERS APPROVAL:

Richard & Judy Muth
 Richard & Judy Muth

