

RURAL MUNICIPALITY OF BEAVER RIVER NO. 622

BYLAW NO. 07-05

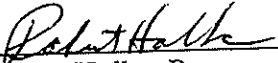
A Bylaw to amend Bylaw No. 57 known as the Zoning Bylaw.

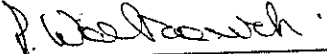
The Council of the Rural Municipality of Beaver River No. 622, in the Province of Saskatchewan, enacts to amend Bylaw No 57 as follows:

1. The Zoning District Map, which forms a part of the Zoning Bylaw No. 57 shall be amended as follows:

By rezoning from A-Agricultural to LD2-Lakeshore Development – District 2, all the land shown within the bold dashed line on the attached plan of proposed subdivision prepared by Michael L. Waschuk, Saskatchewan Land Surveyor, dated April 26, 2005 outlined on the attached plan of proposed subdivision which forms a part of this Bylaw.


2. This Bylaw shall come into force and take effect when approved by the Minister of Government Relations.



Robert Holba, Reeve


Paulette Wolowski, Administrator



Certified a true copy of Bylaw 07 -05
Passed by Council on Oct 13, 2005 A.D.


Administrator



PLAN OF PROPOSED SUBDIVISION
 SHOWING SUBDIVISION OF PART OF
 NE ¼ SEC. 9 - 63 - 22 - W3M.
 R.M. of BEAVER RIVER, No. 622
 SASKATCHEWAN

PRELIMINARY PLAN COMPLETED
 ON APRIL 7th, A.D. 2005,
 BY: Michael J. VandeL, S.L.S.

LEGEND:
 PORTION TO BE SEVERED IS BOUNDED BY A
 HEAVY DASHED LINE, AND CONTAINS 48.73 HECTARES
 MORE OR LESS.
 MEASUREMENTS ARE IN METRES AND DECIMALS
 OF A METRE.
 SCALE: 1:5,000
 SASKATCHEWAN MUNICIPAL GOVERNMENT,
 PLANNING APPROVAL:

Prepared by:
 TRI-CITY SURVEYS LTD.
 P.O. BOX 548,
 NORTH BATTLEFORD, SASK.
 S9A 2Y7 OUR FILE: W05040 (PS3)
 PH: 446-8148 FAX: 445-1545

OWNERS APPROVAL:

DOROTHY LAUMAN

RALPH LAUMAN

REVISED APRIL 26th, 2005 - AS TO LAYOUT

